



TRACE GAS VALIDATION AND QUALITY ASSESSMENT SYSTEM FOR ATMOSPHERIC SENSORS ON METOP

G. Pinardi¹, M. Van Roozendael¹, J.C. Lambert¹, J. Granville¹, M. De Mazière¹, H. De Backer², A. Delcloot², I. De Smedt¹, F. Hendrick¹, H. Yu¹, T. Wang³, C. Lerot¹, N. Theys¹, J. van Gent¹, F. Tack¹, C. Gielen¹

(1) BIRA-IASB, Belgium, (2) RMI, Belgium, (3) IAP, China

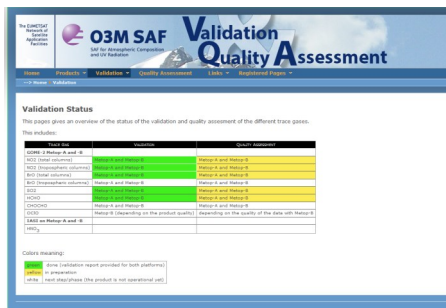
*gaia.pinardi@aeronomie.be

Introduction

As part of the EUMETSAT's Satellite Application Facility on Ozone and Atmospheric Chemistry Monitoring (O3M-SAF), BIRA-IASB has been responsible for the validation and Quality Assessment (QA) of a number of trace gases products. For the second phase of the Continuous Development and Operations Project (CDOP-2) a new **Trace Gas Validation and Quality Assessment (TGV-QA) web-portal** has been set-up, which aims at providing in near-real-time complete information on the status of the operational data products from GOME-2 and IASI on the successive Metop platforms. The current version of the TGV-QA portal (www.cdop.aeronomie.be) is operational for NO₂, BrO and H₂CO total and tropospheric column measurements of GOME-2/Metop-A and it is being extended for Metop-B results. For the current phase of the CDOP project (until 2017), the system will be developed to cover a number of additional gases measured by the GOME-2 and IASI sensors (NO₂, BrO, HCHO, SO₂, glyoxal, HNO₃ and OCIO) on board of the three EUMETSAT MetOp platforms. The validation approach is based on an end-to-end methodology where individual components of the level-1-to-2 retrieval chain are addressed. Evaluations are carried out using a suite of correlative observations performed by complementary ground-based remote sensing instruments (zenith-sky and direct sun DOAS, MAXDOAS, and FTIR from selected NDACC stations) and satellite instruments (GOME, SCIAMACHY and OMI) supported by radiative transfer and chemical-transport modelling tools. We present a demonstration of the system and focus on selected regions where correlative ground-based measurements are currently available, with a particular emphasis on the MAXDOAS stations operated by BIRA-IASB at Observatoire de Haute Provence in South of France and Beijing/Xianghe in China.

www.cdop.aeronomie.be

- The trace gas validation and quality assessment web-portal is now operational for NO₂, BrO and HCHO validation part from GOME-2 on Metop-A and Metop-B:




Validation: full validation exercise for new products before reaching operational status (e.g., new gases and Metop-B products)

Quality Assessment (QA): regular online monitoring of operational products, in order to ensure their stability (internal verification by the developer Institutes + regular comparisons to correlative datasets, performed by the validation groups)

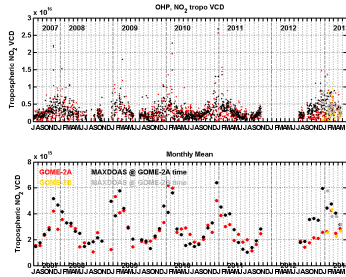
The quality assessment part will follow soon, with regular comparisons with other satellite datasets and available ground-based measurements.

- Examples of the validation tab for NO₂, BrO and HCHO:

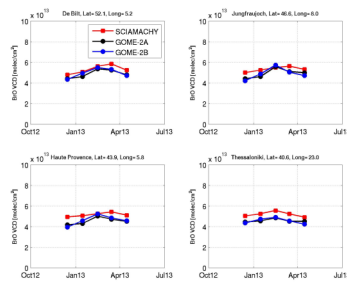
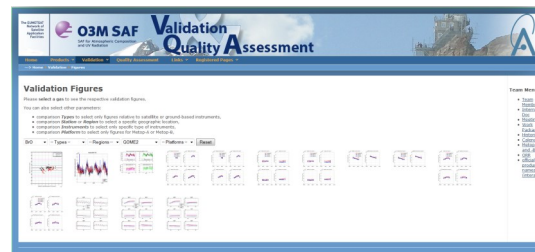
NO₂: total and tropospheric columns



Tropospheric NO₂ columns at OHP from MAXDOAS vs GOME-2A and GOME-2B

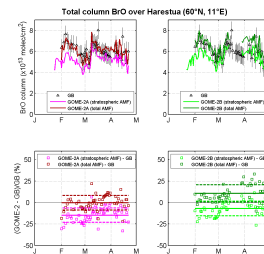


BrO

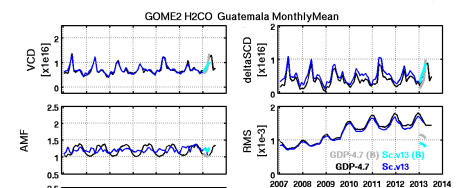
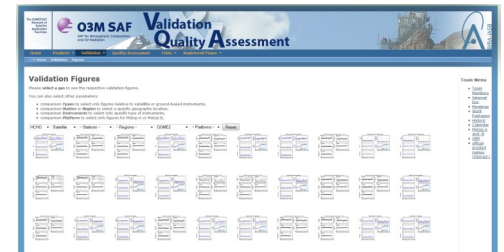


BrO columns over selected regions from SCIAMACHY, GOME-2A and GOME-2B

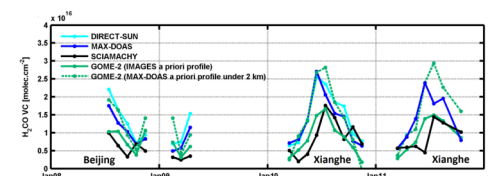
BrO columns over Harestua station, from ground-based zenith sky, GOME-2A and GOME-2B.



HCHO



HCHO columns and intermediate products over the Guatemala region from GOME-2A and GOME-2B from the operational product (GDP-4) and the scientific product (Sc.v.13)



HCHO columns over Beijing and Xianghe from MAXDOAS, Direct Sun, SCIAMACHY and GOME-2A with different choices of a-priori profile for the retrieval of HCHO columns.

Visit our website and see all the validation figures and reports for GOME-2 on Metop-A and on Metop-B!!

Next steps

- In the next months: online Quality Assessment figures and extension to the intercomparison of SO₂ products from GOME-2 and IASI.
- In the next years: extension to other trace gases measured by the GOME-2 and IASI sensors, such as glyoxal, HNO₃ and OCIO.
- The validation system will largely benefit from harmonization and automatization of the ground-based remote-sensing data within the NORS project (Demonstration Network Of ground-based Remote Sensing Observations in support of the GMES Atmospheric Service).

Acknowledgements: Part of this work is funded by EUMETSAT through the O3M-SAF Continuous Development and Operation Project (CDOP), and by ProDEX and the Belgian Science Policy via A3C. PI and staff at NDACC UV-VIS stations are acknowledged for data provision and continuous support.